

**Photomontage 41 (panoramic)**  
View east from picnic area beside local road L7567 near scenic view point (SV8) Lough an Leagh Gap

Date photo taken:	31.10.2013 (verified on site 02/2015)	Distance to nearest tower structure:	2.15km to Tower 228
Time photo taken:	3:00pm	Camera height:	1.6m
Viewpoint location:	E272334 N296475	Camera type:	Canon EOS 5D Mark III
Viewpoint elevation:	285m	Lens type / focal length:	Canon, 50mm fixed lens
Arc of view:	68°	Recommended viewing distance:	A3: 30-50cm, A2: 50-70cm

**NORTH - SOUTH 400kV  
INTERCONNECTION DEVELOPMENT**  
Landscape and Visual Impact Assessment  
March 2015






**Photomontage 42 (panoramic)**  
View east from local road L3533 in the townland of Drumbar (ED Enniskeen) east of Moyhill Bridge

Date photo taken:	31.10.2013 (verified on site 02/2015)	Distance to nearest tower structure:	629m to Tower 235
Time photo taken:	4:00pm	Camera height:	1.6m
Viewpoint location:	E273901 N293101	Camera type:	Canon EOS 5D Mark III
Viewpoint elevation:	164m	Lens type / focal length:	Canon, 50mm fixed lens
Arc of view:	67°	Recommended viewing distance:	A3: 30-50cm, A2: 50-70cm

**NORTH - SOUTH 400kV  
INTERCONNECTION DEVELOPMENT**  
Landscape and Visual Impact Assessment  
March 2015

**DRAFT**  
**URS**






**Photomontage 43 (panoramic)**  
View southwest from local road L68012 in the townland of Ervey

Date photo taken:	14.06.2011 (verified on site 02/2015)	Distance to nearest tower structure:	1.06km to Tower 242
Time photo taken:	12:25pm	Camera height:	1.6m
Viewpoint location:	E276681 N293368	Camera type:	Canon EOS 5D Mark III
Viewpoint elevation:	121m	Lens type / focal length:	Canon, 50mm fixed lens
Arc of view:	57°	Recommended viewing distance:	A3: 30-50cm, A2: 50-70cm

**NORTH - SOUTH 400kV  
INTERCONNECTION DEVELOPMENT**  
Landscape and Visual Impact Assessment  
March 2015

**DRAFT**  
**URS**





**Photomontage 44 (panoramic)**  
View northeast from R164 in the townland of Corrananagh

Date photo taken:	04.04.2012 (verified on site 02/2015)	Distance to nearest tower structure:	271m to Tower 244
Time photo taken:	3:46pm	Camera height:	1.6m
Viewpoint location:	E276525 N291901	Camera type:	Canon EOS 5D Mark III
Viewpoint elevation:	122m	Lens type / focal length:	Canon, 50mm fixed lens
Arc of view:	120°	Recommended viewing distance:	A3: 30-50cm, A2: 50-70cm

**NORTH - SOUTH 400kV INTERCONNECTION DEVELOPMENT**  
Landscape and Visual Impact Assessment  
March 2015

**DRAFT**  
**URS**





**Photomontage 45 (panoramic)**

View west from car park at Whitewood Lough  
Please note this photomontage includes bird flight diverters attached to both earthwires (Section between Towers 257 and 268)

Date photo taken:	04.04.2012 (verified on site 02/2015)	Distance to nearest tower structure:	658m to Tower 258
Time photo taken:	4:07pm	Camera height:	1.6m
Viewpoint location:	E279057 N288317	Camera type:	Canon EOS 5D Mark III
Viewpoint elevation:	48m	Lens type / focal length:	Canon, 50mm fixed lens
Arc of view:	74°	Recommended viewing distance:	A3: 30-50cm, A2: 50-70cm

**NORTH - SOUTH 400kV INTERCONNECTION DEVELOPMENT**  
Landscape and Visual Impact Assessment  
March 2015

**DRAFT**  
**URS**





**Photomontage 45A (panoramic)**

View north, northwest from Protected View and Prospect 18 located at the T-Junction of local roads L6806 / L28021 in the townland of Ardmaghbreague

Date photo taken: 07.10.2014 (verified on site 02/2015)  
Time photo taken: 11:32am  
Viewpoint location: E276255 N287266  
Viewpoint elevation: 188m  
Arc of view: 92°

Distance to nearest tower structure: 2.33km to Tower 255  
Camera height: 1.6m  
Camera type: Canon EOS 5D Mark III  
Lens type / focal length: Canon, 50mm fixed lens  
Recommended viewing distance: A3: 30-50cm, A2: 50-70cm

**NORTH - SOUTH 400kV INTERCONNECTION DEVELOPMENT**  
Landscape and Visual Impact Assessment  
March 2015

**DRAFT**  
**URS**





**Photomontage 46**  
View northeast from local road L7404 across the main entrance gate of Brittas Estate

Date photo taken:	26.09.2012 (verified on site 02/2015)	Distance to nearest tower structure:	245m to Tower 269
Time photo taken:	3:57pm	Camera height:	1.6m
Viewpoint location:	E280395 N285907	Camera type:	Canon EOS 5D Mark III
Viewpoint elevation:	70m	Lens type / focal length:	Canon, 50mm fixed lens
Arc of view:	39.6°	Recommended viewing distance:	A3: 30-50cm, A2: 50-70cm

**NORTH - SOUTH 400kV  
INTERCONNECTION DEVELOPMENT**  
Landscape and Visual Impact Assessment  
March 2015

**DRAFT**







**Photomontage 47 (panoramic)**  
View north, northeast in the vicinity of Protected View and Prospect 17 located at local road L7405 in the townland of Cruicetown

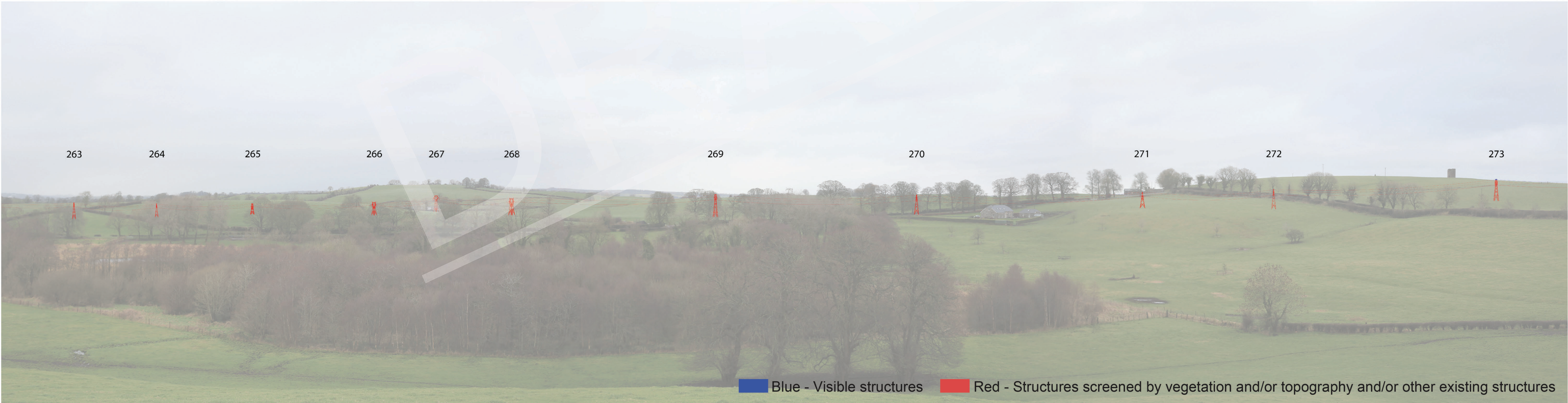
Date photo taken:	07.01.2014 (verified on site 02/2015)	Distance to nearest tower structure:	782m to Tower 272
Time photo taken:	2:45pm	Camera height:	1.6m
Viewpoint location:	E20349 N284927	Camera type:	Canon EOS 5D Mark III
Viewpoint elevation:	87m	Lens type / focal length:	Canon, 50mm fixed lens
Arc of view:	97°	Recommended viewing distance:	A3: 30-50cm, A2: 50-70cm

**NORTH - SOUTH 400kV INTERCONNECTION DEVELOPMENT**  
Landscape and Visual Impact Assessment  
March 2015

**DRAFT**







**Photomontage 47A (panoramic)**  
View north, northeast from Motte at Cruicetown


Date photo taken:	07.01.2014 (verified on site 02/2015)	Distance to nearest tower structure:	1.56m to Tower 270
Time photo taken:	2:30pm	Camera height:	1.6m
Viewpoint location:	E279615 N284637	Camera type:	Canon EOS 5D Mark III
Viewpoint elevation:	88m	Lens type / focal length:	Canon, 50mm fixed lens
Arc of view:	99°	Recommended viewing distance:	A3: 30-50cm, A2: 50-70cm

**NORTH - SOUTH 400kV INTERCONNECTION DEVELOPMENT**  
Landscape and Visual Impact Assessment  
March 2015

**DRAFT**







**Photomontage 48 (panoramic)**

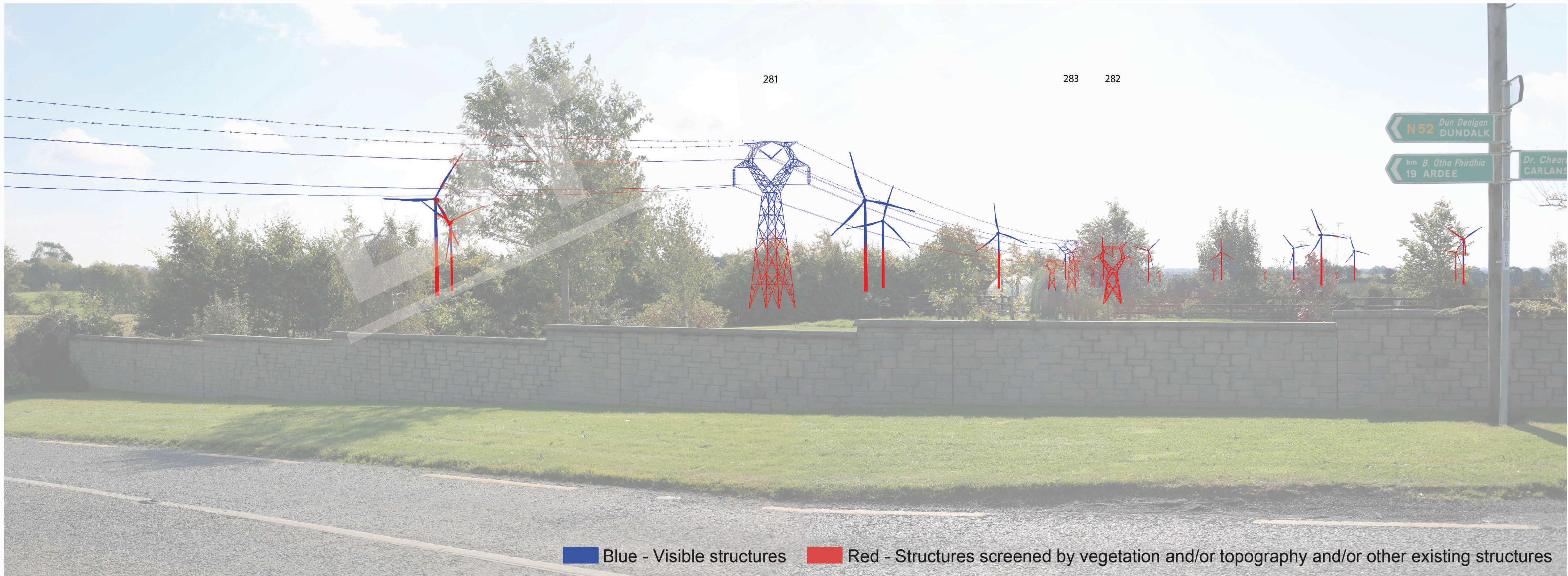
View northeast from N52 approximately 1km west of Raffin Cross  
Please note this photomontage includes bird flight diverters attached to both earthwires (Section between Towers 279 and 283)

Date photo taken:	21.11.2013 (verified on site 02/2015)	Distance to nearest tower structure:	194m to Tower 280
Time photo taken:	10:35am	Camera height:	1.6m
Viewpoint location:	E281692 N282228	Camera type:	Canon EOS 5D Mark III
Viewpoint elevation:	71m	Lens type / focal length:	Canon, 50mm fixed lens
Arc of view:	86°	Recommended viewing distance:	A3: 30-50cm, A2: 50-70cm

**NORTH - SOUTH 400kV INTERCONNECTION DEVELOPMENT**  
Landscape and Visual Impact Assessment  
March 2015

**DRAFT**  
**URS**





# Photomontage 48A (panoramic)

View south, southeast from N52 approximately 1km west of Raffin Cross  
Please note this photomontage includes bird flight diverters attached to both earthwires (Section between Towers 279 and 283) and the wind turbines of the proposed Emlagh Wind Farm


Date photo taken:	07.10.2014 (verified on site 02/2015)	Distance to nearest tower structure:	265m to Tower 281
Time photo taken:	12:25pm	Camera height:	1.6m
Viewpoint location:	E281694 N282231	Camera type:	Canon EOS 5D Mark III
Viewpoint elevation:	84m	Lens type / focal length:	Canon, 50mm fixed lens
Arc of view:	72°	Recommended viewing distance:	A3: 30-50cm, A2: 50-70cm

**NORTH - SOUTH 400kV INTERCONNECTION DEVELOPMENT**  
Landscape and Visual Impact Assessment  
March 2015

**DRAFT**

**URS**





**Photomontage 48B (panoramic)**

View east, southeast from local road L74116 in the vicinity of the townland of Drakerath / Clooney  
Please note this photomontage includes bird flight diverters attached to both earthwires (Section between Towers 279 and 283) and the wind turbines of the proposed Emlagh Wind Farm

Date photo taken:	07.10.2014 (verified on site 02/2015)	Distance to nearest tower structure:	495m to Tower 283
Time photo taken:	12:17pm	Camera height:	1.6m
Viewpoint location:	E281344 N281443	Camera type:	Canon EOS 5D Mark III
Viewpoint elevation:	78m	Lens type / focal length:	Canon, 50mm fixed lens
Arc of view:	88°	Recommended viewing distance:	A3: 30-50cm, A2: 50-70cm

**NORTH - SOUTH 400kV INTERCONNECTION DEVELOPMENT**  
Landscape and Visual Impact Assessment  
March 2015

**DRAFT**

**URS**





**Photomontage 48C (panoramic)**

View east in the vicinity of Protected View and Prospect 15 located at local road L2811 approximately 1.5km northeast of Carlanstown  
Please note this photomontage includes bird flight diverters attached to both earthwires (Section between Towers 279 and 283) and the wind turbines of the proposed Emlagh Wind Farm

Date photo taken:	07.10.2014 (verified on site 02/2015)	Distance to nearest tower structure:	4.57km to Tower 282
Time photo taken:	2:13pm	Camera height:	1.6m
Viewpoint location:	E277205 N281113	Camera type:	Canon EOS 5D Mark III
Viewpoint elevation:	70m	Lens type / focal length:	Canon, 50mm fixed lens
Arc of view:	86°	Recommended viewing distance:	A3: 30-50cm, A2: 50-70cm

**NORTH - SOUTH 400kV INTERCONNECTION DEVELOPMENT**  
Landscape and Visual Impact Assessment  
March 2015

**DRAFT**

**URS**





**Photomontage 49 (panoramic)**

View southeast from local road L74112 (Cul de Sac) in the townland of St. Johns Rath  
Please note this photomontage includes the wind turbines of the proposed Emlagh Wind Farm


<b>Date photo taken:</b> 14.06.2011 (verified on site 02/2015)	<b>Distance to nearest tower structure:</b> 636m to Tower 286
<b>Time photo taken:</b> 3:45pm	<b>Camera height:</b> 1.6m
<b>Viewpoint location:</b> E281309 N280165	<b>Camera type:</b> Canon EOS 5D Mark III
<b>Viewpoint elevation:</b> 64m	<b>Lens type / focal length:</b> Canon, 50mm fixed lens
<b>Arc of view:</b> 65°	<b>Recommended viewing distance:</b> A3: 30-50cm, A2: 50-70cm

**NORTH - SOUTH 400kV INTERCONNECTION DEVELOPMENT**  
Landscape and Visual Impact Assessment  
March 2015

**DRAFT**







**Photomontage 50 (panoramic)**

View northwest from local road L74115 in the townland of Red Island  
Please note this photomontage includes bird flight diverters attached to both earthwires (Section between Towers 291 and 295) and wind turbines of the proposed Emlagh Wind Farm


Date photo taken:	7.10.2014 (verified on site 02/2015)	Distance to nearest tower structure:	172m to Tower 295
Time photo taken:	1:17pm	Camera height:	1.6m
Viewpoint location:	E281295 N276992	Camera type:	Canon EOS 5D Mark III
Viewpoint elevation:	60m	Lens type / focal length:	Canon, 50mm fixed lens
Arc of view:	101°	Recommended viewing distance:	A3: 30-50cm, A2: 50-70cm

**NORTH - SOUTH 400kV INTERCONNECTION DEVELOPMENT**  
Landscape and Visual Impact Assessment  
March 2015

**DRAFT**







**Photomontage 50A (panoramic)**

View west, northwest from local road L74113 in the vicinity of the boundary of Mountainstown Demesne  
Please note this photomontage includes bird flight diverters attached to both earthwires (Section between Towers 291 and 295) and wind turbines of the proposed Emlagh Wind Farm

Date photo taken: 08.01.2014 (verified on site 02/2015)  
Time photo taken: 3:20pm  
Viewpoint location: E282105 N278144  
Viewpoint elevation: 49m  
Arc of view: 79°


Distance to nearest tower structure: 354m to Tower 291  
Camera height: 1.6m  
Camera type: Canon EOS 5D Mark III  
Lens type / focal length: Canon, 50mm fixed lens  
Recommended viewing distance: A3: 30-50cm, A2: 50-70cm

**NORTH - SOUTH 400kV INTERCONNECTION DEVELOPMENT**  
Landscape and Visual Impact Assessment  
March 2015

**DRAFT**

**URS**





### Photomontage 51 (panoramic)

View west across cemetery from local road L7414 at Crasulthan Cross Roads (R163), when standing near the gates of the former Gibstown Demesne

Date photo taken:	14.06.2011 (verified on site 03/2015)	Distance to nearest tower structure:	514m to Tower 304
Time photo taken:	4:35pm	Camera height:	1.6m
Viewpoint location:	E282090 N274136	Camera type:	Canon EOS 5D Mark III
Viewpoint elevation:	81m	Lens type / focal length:	Canon, 50mm fixed lens
Arc of view:	87°	Recommended viewing distance:	A3: 30-50cm, A2: 50-70cm

**NORTH - SOUTH 400kV INTERCONNECTION DEVELOPMENT**  
 Landscape and Visual Impact Assessment  
 March 2015

**DRAFT**  
**URS**






**Photomontage 52 (panoramic)**  
View southwest from R163, west of Crasulthan Cross Roads

Date photo taken:	14.06.2011 (verified on site 03/2015)	Distance to nearest tower structure:	252m to Tower 303
Time photo taken:	4:45pm	Camera height:	1.6m
Viewpoint location:	E281807 N274359	Camera type:	Canon EOS 5D Mark III
Viewpoint elevation:	82m	Lens type / focal length:	Canon, 50mm fixed lens
Arc of view:	55°	Recommended viewing distance:	A3: 30-50cm, A2: 50-70cm

**NORTH - SOUTH 400kV  
INTERCONNECTION DEVELOPMENT**  
Landscape and Visual Impact Assessment  
March 2015

**DRAFT**  
**URS**






**Photomontage 53 (panoramic)**  
View southeast from local road L34097 (Cul de Sac) across the townland of Teltown

Date photo taken:	21.11.2013 (verified on site 03/2015)	Distance to nearest tower structure:	1.31km to Tower 303
Time photo taken:	11:31am	Camera height:	1.6m
Viewpoint location:	E280280 N274159	Camera type:	Canon EOS 5D Mark III
Viewpoint elevation:	63m	Lens type / focal length:	Canon, 50mm fixed lens
Arc of view:	64°	Recommended viewing distance:	A3: 30-50cm, A2: 50-70cm

**NORTH - SOUTH 400kV**  
**INTERCONNECTION DEVELOPMENT**  
Landscape and Visual Impact Assessment  
March 2015

**DRAFT**  
**URS**





**Photomontage 53A (panoramic)**  
View southeast in the vicinity of Protected View and Prospect 80 located at the R147 looking across the River Blackwater valley  
Please note this photomontage includes bird flight diverters attached to both earthwires (Section between Towers 307 and 312)

Date photo taken:	07.01.2014 (verified on site 03/2015)	Distance to nearest tower structure:	2.12km to Tower 309
Time photo taken:	1:34pm	Camera height:	1.6m
Viewpoint location:	E279299 N273801	Camera type:	Canon EOS 5D Mark III
Viewpoint elevation:	44m	Lens type / focal length:	Canon, 50mm fixed lens
Arc of view:	70°	Recommended viewing distance:	A3: 30-50cm, A2: 50-70cm

**NORTH - SOUTH 400kV INTERCONNECTION DEVELOPMENT**  
Landscape and Visual Impact Assessment  
March 2015

**DRAFT**







Photomontage 54 (panoramic)

View east from the hill at Peoples Park Lighthouse / Tower of Lloyd (Protected View and Prospect 13) located approximately 1.8km west of Kells  
Please note this photomontage includes wind turbines of the proposed Emlagh Wind Farm


Date photo taken: 21.11.2013 (verified on site 02/2015)  
Time photo taken: 11:59am  
Viewpoint location: E272291 N276496  
Viewpoint elevation: 125m  
Arc of view: 61°

Distance to nearest tower structure: 8.89km to Tower 295  
Camera height: 1.6m  
Camera type: Canon EOS 5D Mark III  
Lens type / focal length: Canon, 50mm fixed lens  
Recommended viewing distance: A3: 30-50cm, A2: 50-70cm

NORTH - SOUTH 400kV  
INTERCONNECTION DEVELOPMENT  
Landscape and Visual Impact Assessment  
March 2015







**Photomontage 55 (panoramic)**

View northeast from R147 (Boyne Valley Driving Route) opposite the fuel station looking across the Blackwater Valley  
Please note this photomontage includes bird flight diverters attached to both earthwires (Section between Towers 307 and 312)

Date photo taken:	21.11.2013 (verified on site 03/2015)	Distance to nearest tower structure:	246m to Tower 311
Time photo taken:	1:00pm	Camera height:	1.6m
Viewpoint location:	E280770 N271951	Camera type:	Canon EOS 5D Mark III
Viewpoint elevation:	56m	Lens type / focal length:	Canon, 50mm fixed lens
Arc of view:	61°	Recommended viewing distance:	A3: 30-50cm, A2: 50-70cm

**NORTH - SOUTH 400kV**  
**INTERCONNECTION DEVELOPMENT**  
Landscape and Visual Impact Assessment  
March 2015

**DRAFT**







**Photomontage 56 (panoramic)**


View northwest from local road L7413 at Donaghpatrick Bridge  
Please note this photomontage includes bird flight diverters attached to both earthwires (Section between Towers 307 and 312)

Date photo taken:	05.04.2012 (verified on site 03/2015)	Distance to nearest tower structure:	800m to Tower 308
Time photo taken:	10:45am	Camera height:	1.6m
Viewpoint location:	E281956 N272351	Camera type:	Canon EOS 5D Mark III
Viewpoint elevation:	47m	Lens type / focal length:	Canon, 50mm fixed lens
Arc of view:	74°	Recommended viewing distance:	A3: 30-50cm, A2: 50-70cm

**NORTH - SOUTH 400kV INTERCONNECTION DEVELOPMENT**  
Landscape and Visual Impact Assessment  
March 2015

**DRAFT**  
**URS**





**Photomontage 57 (panoramic)**

View west from the south-western boundary of Donaghpatrick Church and graveyard  
Please note this photomontage includes bird flight diverters attached to both earthwires (Section between Towers 307 and 312)

Date photo taken:	05.04.2012 (verified on site 03/2015)	Distance to nearest tower structure:	708m to Tower 308
Time photo taken:	10:33am	Camera height:	1.6m
Viewpoint location:	E281980 N272501	Camera type:	Canon EOS 5D Mark III
Viewpoint elevation:	61m	Lens type / focal length:	Canon, 50mm fixed lens
Arc of view:	78°	Recommended viewing distance:	A3: 30-50cm, A2: 50-70cm

**NORTH - SOUTH 400kV INTERCONNECTION DEVELOPMENT**  
Landscape and Visual Impact Assessment  
March 2015

**DRAFT**







**Photomontage 58 (panoramic)**

View southwest from local road L3409 near the T-Junction with local road L34091 in the townland of Donaghpatrick  
Please note this photomontage includes bird flight diverters attached to both earthwires (Section between Towers 307 and 312)


Date photo taken:	05.04.2012 (verified on site 03/2015)	Distance to nearest tower structure:	222m to Tower 308
Time photo taken:	10:23am	Camera height:	1.6m
Viewpoint location:	E281634 N272865	Camera type:	Canon EOS 5D Mark III
Viewpoint elevation:	54m	Lens type / focal length:	Canon, 50mm fixed lens
Arc of view:	103°	Recommended viewing distance:	A3: 30-50cm, A2: 50-70cm

**NORTH - SOUTH 400kV INTERCONNECTION DEVELOPMENT**  
Landscape and Visual Impact Assessment  
March 2015

**DRAFT**







**Photomontage 59 (panoramic)**

View southeast across the Blackwater River Valley from Teltown Church  
Please note this photomontage includes bird flight diverters attached to both earthwires (Section between Towers 307 and 312)


Date photo taken:	07.01.2014 (verified on site 03/2015)	Distance to nearest tower structure:	670m to Tower 309
Time photo taken:	12:03pm	Camera height:	1.6m
Viewpoint location:	E280565 N272926	Camera type:	Canon EOS 5D Mark III
Viewpoint elevation:	47m	Lens type / focal length:	Canon, 50mm fixed lens
Arc of view:	93°	Recommended viewing distance:	A3: 30-50cm, A2: 50-70cm

**NORTH - SOUTH 400kV INTERCONNECTION DEVELOPMENT**  
Landscape and Visual Impact Assessment  
March 2015

**DRAFT**







**Photomontage 60**  
View southwest from the bridge on local road L8009 crossing the M3 motorway in the townland of Ardbraccan

Date photo taken:	13.07.2011 (verified on site 03/2015)	Distance to nearest tower structure:	519m to Tower 324
Time photo taken:	12:49pm	Camera height:	1.6m
Viewpoint location:	E282397 N268012	Camera type:	Canon EOS 5D Mark III
Viewpoint elevation:	78m	Lens type / focal length:	Canon, 50mm fixed lens
Arc of view:	36.2°	Recommended viewing distance:	A3: 30-50cm, A2: 50-70cm

**NORTH - SOUTH 400kV  
INTERCONNECTION DEVELOPMENT**  
Landscape and Visual Impact Assessment  
March 2015





# Photomontage 61 (panoramic)

View east from local road L4024 at Dunderry  
Please note that names on gravestones have been blurred in order to preserve the anonymity of the grave

Date photo taken:	05.04.2012 (verified on site 03/2015)	Distance to nearest tower structure:	358m to Tower 341
Time photo taken:	11:05am	Camera height:	1.6m
Viewpoint location:	E281525 N262852	Camera type:	Canon EOS 5D Mark III
Viewpoint elevation:	78m	Lens type / focal length:	Canon, 50mm fixed lens
Arc of view:	73°	Recommended viewing distance:	A3: 30-50cm, A2: 50-70cm

**NORTH - SOUTH 400kV INTERCONNECTION DEVELOPMENT**  
Landscape and Visual Impact Assessment  
March 2015

**DRAFT**

**URS**





**Photomontage 62 (panoramic)**  
View from local road L4008 east of Dunderry in the townland of Philpotstown

Date photo taken:	13.07.2011 (verified on site 03/2015)	Distance to nearest tower structure:	179m to Tower 342
Time photo taken:	3:35pm	Camera height:	1.6m
Viewpoint location:	E281771 N262631	Camera type:	Canon EOS 5D Mark III
Viewpoint elevation:	69m	Lens type / focal length:	Canon, 50mm fixed lens
Arc of view:	56°	Recommended viewing distance:	A3: 30-50cm, A2: 50-70cm

**NORTH - SOUTH 400kV  
INTERCONNECTION DEVELOPMENT**  
Landscape and Visual Impact Assessment  
March 2015

**DRAFT**  
**URS**





Blue - Visible structures Red - Structures screened by vegetation and/or topography and/or other existing structures

## Photomontage 63 (panoramic)

View northeast from R161 at the gates of the Meath GAA centre

Date photo taken: 09.07.2013 (verified on site 03/2015)  
 Time photo taken: 1:13pm  
 Viewpoint location: E284693 N259361  
 Viewpoint elevation: 63m  
 Arc of view: 77°

Distance to nearest tower structure: 407m to Tower 354  
 Camera height: 1.6m  
 Camera type: Canon EOS 5D Mark III  
 Lens type / focal length: Canon, 50mm fixed lens  
 Recommended viewing distance: A3: 30-50cm, A2: 50-70cm

NORTH - SOUTH 400kV INTERCONNECTION DEVELOPMENT

Landscape and Visual Impact Assessment  
 March 2015

**DRAFT**

**URS**





**Photomontage 64 (panoramic)**  
View south, southeast from the upper landing of the steps at Bective Abbey across the Boyne Valley

Date photo taken:	05.04.2012 (verified on site 03/2015)	Distance to nearest tower structure:	948m to Tower 356
Time photo taken:	11:38am	Camera height:	1.6m
Viewpoint location:	E285963 N259935	Camera type:	Canon EOS 5D Mark III
Viewpoint elevation:	57m	Lens type / focal length:	Canon, 50mm fixed lens
Arc of view:	77°	Recommended viewing distance:	A3: 30-50cm, A2: 50-70cm

**NORTH - SOUTH 400kV INTERCONNECTION DEVELOPMENT**  
Landscape and Visual Impact Assessment  
March 2015

**DRAFT**

**URS**





**Photomontage 65 (panoramic)**

View west, southwest from the upper landing of the steps at Bective Abbey across the Boyne Valley  
Please note this photomontage includes aviation marker spheres attached to one earthwire (Section between Towers 355 and 357)


Date photo taken:	05.04.2012 (verified on site 03/2015)	Distance to nearest tower structure:	948m to Tower 356
Time photo taken:	11:38am	Camera height:	1.6m
Viewpoint location:	E285963 N259935	Camera type:	Canon EOS 5D Mark III
Viewpoint elevation:	57m	Lens type / focal length:	Canon, 50mm fixed lens
Arc of view:	78°	Recommended viewing distance:	A3: 30-50cm, A2: 50-70cm

**NORTH - SOUTH 400kV INTERCONNECTION DEVELOPMENT**  
Landscape and Visual Impact Assessment  
March 2015

**DRAFT**







**Photomontage 66 (panoramic)**

View southwest across the River Boyne from local road L4010 (Boyne Valley Driving Route) at Bective Bridge (Protected View and Prospect 86)  
Please note this photomontage includes aviation marker spheres attached to one earthwire (Section between Towers 355 and 357)

Date photo taken:	05.04.2012 (verified on site 03/2015)	Distance to nearest tower structure:	905m to Tower 356
Time photo taken:	11:45am	Camera height:	1.6m
Viewpoint location:	E286044 N259784	Camera type:	Canon EOS 5D Mark III
Viewpoint elevation:	55m	Lens type / focal length:	Canon, 50mm fixed lens
Arc of view:	75°	Recommended viewing distance:	A3: 30-50cm, A2: 50-70cm

**NORTH - SOUTH 400kV INTERCONNECTION DEVELOPMENT**  
Landscape and Visual Impact Assessment  
March 2015

**DRAFT**







# Photomontage 67 (panoramic)

View southwest from local road L2203 (Boyne Valley Driving Route) approximately 500m southwest of Bective

Date photo taken: 09.07.2013 (verified on site 03/2015)  
 Time photo taken: 12:36pm  
 Viewpoint location: E285780 N259029  
 Viewpoint elevation: 65m  
 Arc of view: 75°

Distance to nearest tower structure: 299m to Tower 357  
 Camera height: 1.6m  
 Camera type: Canon EOS 5D Mark III  
 Lens type / focal length: Canon, 50mm fixed lens  
 Recommended viewing distance: A3: 30-50cm, A2: 50-70cm

NORTH - SOUTH 400kV INTERCONNECTION DEVELOPMENT  
 Landscape and Visual Impact Assessment  
 March 2015

**DRAFT**

**URS**





# Photomontage 67A (panoramic)

View northeast from local road L2203 (Boyne Valley Driving Route) across the townland of Trubley in the direction of Bective Abbey  
Please note this photomontage includes aviation marker spheres attached to one earthwire (Section between Towers 355 and 357)

Date photo taken:	07.10.2014 (verified on site 03/2015)	Distance to nearest tower structure:	381m to Tower 357
Time photo taken:	3:03pm	Camera height:	1.6m
Viewpoint location:	E285370 N258702	Camera type:	Canon EOS 5D Mark III
Viewpoint elevation:	59m	Lens type / focal length:	Canon, 50mm fixed lens
Arc of view:	68°	Recommended viewing distance:	A3: 30-50cm, A2: 50-70cm

**NORTH - SOUTH 400kV INTERCONNECTION DEVELOPMENT**  
Landscape and Visual Impact Assessment  
March 2015

**DRAFT**

**URS**





**Photomontage 68 (panoramic)**  
View west, southwest from the Hill of Tara (Protected View and Prospect 44) at the Lia Fáil

Date photo taken:	15.06.2011 (verified on site 03/2015)	Distance to nearest tower structure:	6.29km to Tower 362
Time photo taken:	9:55am	Camera height:	1.6m
Viewpoint location:	E291972 N259624	Camera type:	Canon EOS 5D Mark III
Viewpoint elevation:	159m	Lens type / focal length:	Canon, 50mm fixed lens
Arc of view:	59°	Recommended viewing distance:	A3: 30-50cm, A2: 50-70cm

**NORTH - SOUTH 400kV  
INTERCONNECTION DEVELOPMENT**  
Landscape and Visual Impact Assessment  
March 2015





**Photomontage 69 (panoramic)**  
 View east, southeast from local road L22051 across the townland of Creroge

<b>Date photo taken:</b>	21.11.2013 (verified on site 03/2015)	<b>Distance to nearest tower structure:</b>	503m to Tower 364
<b>Time photo taken:</b>	1:57pm	<b>Camera height:</b>	1.6m
<b>Viewpoint location:</b>	E285509 N256976	<b>Camera type:</b>	Canon EOS 5D Mark III
<b>Viewpoint elevation:</b>	56m	<b>Lens type / focal length:</b>	Canon, 50mm fixed lens
<b>Arc of view:</b>	90°	<b>Recommended viewing distance:</b>	A3: 30-50cm, A2: 50-70cm

**NORTH - SOUTH 400kV INTERCONNECTION DEVELOPMENT**  
 Landscape and Visual Impact Assessment  
 March 2015

**DRAFT**  
**URS**





**Photomontage 70 (panoramic)**  
View east from local road L2205 across the townland of Crumpstown or Marshallstown

Date photo taken:	21.11.2013 (verified on site 03/2015)	Distance to nearest tower structure:	265m to Tower 370
Time photo taken:	2:16pm	Camera height:	1.6m
Viewpoint location:	E286604 N255674	Camera type:	Canon EOS 5D Mark III
Viewpoint elevation:	69m	Lens type / focal length:	Canon, 50mm fixed lens
Arc of view:	57°	Recommended viewing distance:	A3: 30-50cm, A2: 50-70cm

**NORTH - SOUTH 400kV  
INTERCONNECTION DEVELOPMENT**  
Landscape and Visual Impact Assessment  
March 2015

**DRAFT**  
**URS**





**Photomontage 71**  
View east from the top of Trim Castle

Date photo taken:	15.06.2012 (verified on site 03/2015)	Distance to nearest tower structure:	5.31km to Tower 347
Time photo taken:	12:45pm	Camera height:	1.6m
Viewpoint location:	E280268 N256708	Camera type:	Canon EOS 5D Mark III
Viewpoint elevation:	94m	Lens type / focal length:	Canon, 50mm fixed lens
Arc of view:	36.2°	Recommended viewing distance:	A3: 30-50cm, A2: 50-70cm

**NORTH - SOUTH 400kV  
INTERCONNECTION DEVELOPMENT**  
Landscape and Visual Impact Assessment  
March 2015

**DRAFT**  
**URS**






**Photomontage 72 (panoramic)**  
View northeast from local road L6202 in the townland of Foxtown

Date photo taken:	15.06.2011 (verified on site 03/2015)	Distance to nearest tower structure:	1.28km to Tower 377
Time photo taken:	3:40pm	Camera height:	1.6m
Viewpoint location:	E285266 N253434	Camera type:	Canon EOS 5D Mark III
Viewpoint elevation:	81m	Lens type / focal length:	Canon, 50mm fixed lens
Arc of view:	58°	Recommended viewing distance:	A3: 30-50cm, A2: 50-70cm

**NORTH - SOUTH 400kV**  
**INTERCONNECTION DEVELOPMENT**  
Landscape and Visual Impact Assessment  
March 2015

**DRAFT**  
**URS**





**Photomontage 73 (panoramic)**  
View southeast from local road L2207 in the townland of Derrypatrick

Date photo taken:	15.06.2011 (verified on site 03/2015)	Distance to nearest tower structure:	136m to Tower 388
Time photo taken:	6:05pm	Camera height:	1.6m
Viewpoint location:	E289072 N251501	Camera type:	Canon EOS 5D Mark III
Viewpoint elevation:	84m	Lens type / focal length:	Canon, 50mm fixed lens
Arc of view:	58°	Recommended viewing distance:	A3: 30-50cm, A2: 50-70cm

**NORTH - SOUTH 400kV  
INTERCONNECTION DEVELOPMENT**  
Landscape and Visual Impact Assessment  
March 2015

**DRAFT**  
**URS**





# Photomontage 74 (panoramic)

View southwest from R125 at entrance gate of Culmullin Parish Church at T-Junction with local road L6206

Date photo taken: 21.11.2013 (verified on site 03/2015)  
 Time photo taken: 2:53pm  
 Viewpoint location: E292566 N249829  
 Viewpoint elevation: 107m  
 Arc of view: 72°


Distance to nearest tower structure: 1.39km to Tower 398  
 Camera height: 1.6m  
 Camera type: Canon EOS 5D Mark III  
 Lens type / focal length: Canon, 50mm fixed lens  
 Recommended viewing distance: A3: 30-50cm, A2: 50-70cm

NORTH - SOUTH 400kV INTERCONNECTION DEVELOPMENT  
 Landscape and Visual Impact Assessment  
 March 2015

**DRAFT**

**URS**





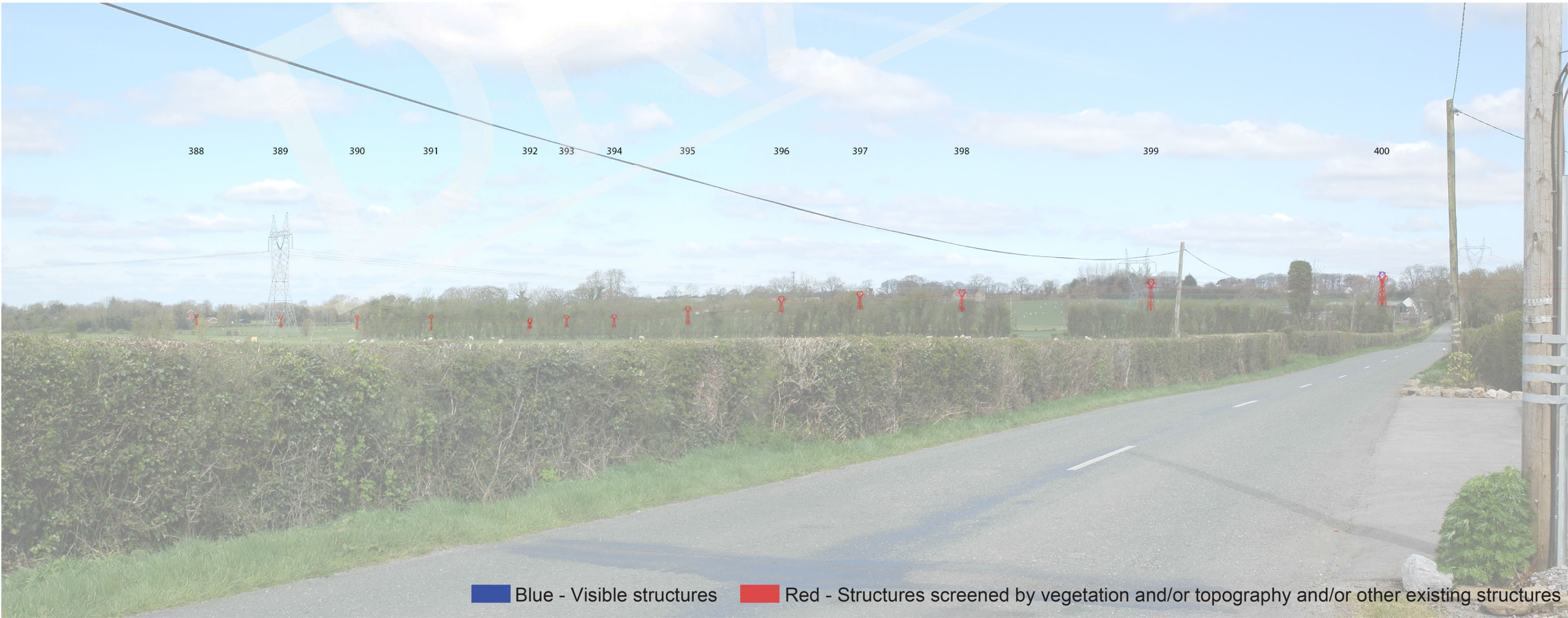
**Photomontage 75 (panoramic)**  
View east, northeast from R125 at a farm gate across the townland of Bogganstown

Date photo taken:	15.06.2011 (verified on site 03/2015)	Distance to nearest tower structure:	271m to Tower 401
Time photo taken:	4:59pm	Camera height:	1.6m
Viewpoint location:	E291657 N248238	Camera type:	Canon EOS 5D Mark III
Viewpoint elevation:	139m	Lens type / focal length:	Canon, 50mm fixed lens
Arc of view:	58°	Recommended viewing distance:	A3: 30-50cm, A2: 50-70cm

**NORTH - SOUTH 400kV  
INTERCONNECTION DEVELOPMENT**  
Landscape and Visual Impact Assessment  
March 2015

**DRAFT**  
**URS**





**Photomontage 76 (panoramic)**  
View northeast from R125 in the townland of Leonardstown

Date photo taken:	05.04.2012 (verified on site 03/2015)	Distance to nearest tower structure:	1.57km to Tower 401
Time photo taken:	1:15pm	Camera height:	1.6m
Viewpoint location:	E291142 N246921	Camera type:	Canon EOS 5D Mark III
Viewpoint elevation:	113m	Lens type / focal length:	Canon, 50mm fixed lens
Arc of view:	58°	Recommended viewing distance:	A3: 30-50cm, A2: 50-70cm

**NORTH - SOUTH 400kV  
INTERCONNECTION DEVELOPMENT**  
Landscape and Visual Impact Assessment  
March 2015

**DRAFT**  
**URS**





**Photomontage 77 (panoramic)**  
View northeast from R156 across the townland of Leonardstown approximately 500m southeast of Mullagh Cross Roads

Date photo taken:	05.04.2012 (verified on site 03/2015)	Distance to nearest tower structure:	2.53km to Tower 401
Time photo taken:	1:23pm	Camera height:	1.6m
Viewpoint location:	E291070 N245895	Camera type:	Canon EOS 5D Mark III
Viewpoint elevation:	123m	Lens type / focal length:	Canon, 50mm fixed lens
Arc of view:	76°	Recommended viewing distance:	A3: 30-50cm, A2: 50-70cm

**NORTH - SOUTH 400kV INTERCONNECTION DEVELOPMENT**  
Landscape and Visual Impact Assessment  
March 2015

**DRAFT**  
**URS**